

LJBL

Elevation: 504 m/1650 FT
Frequency: 122.505 MHz

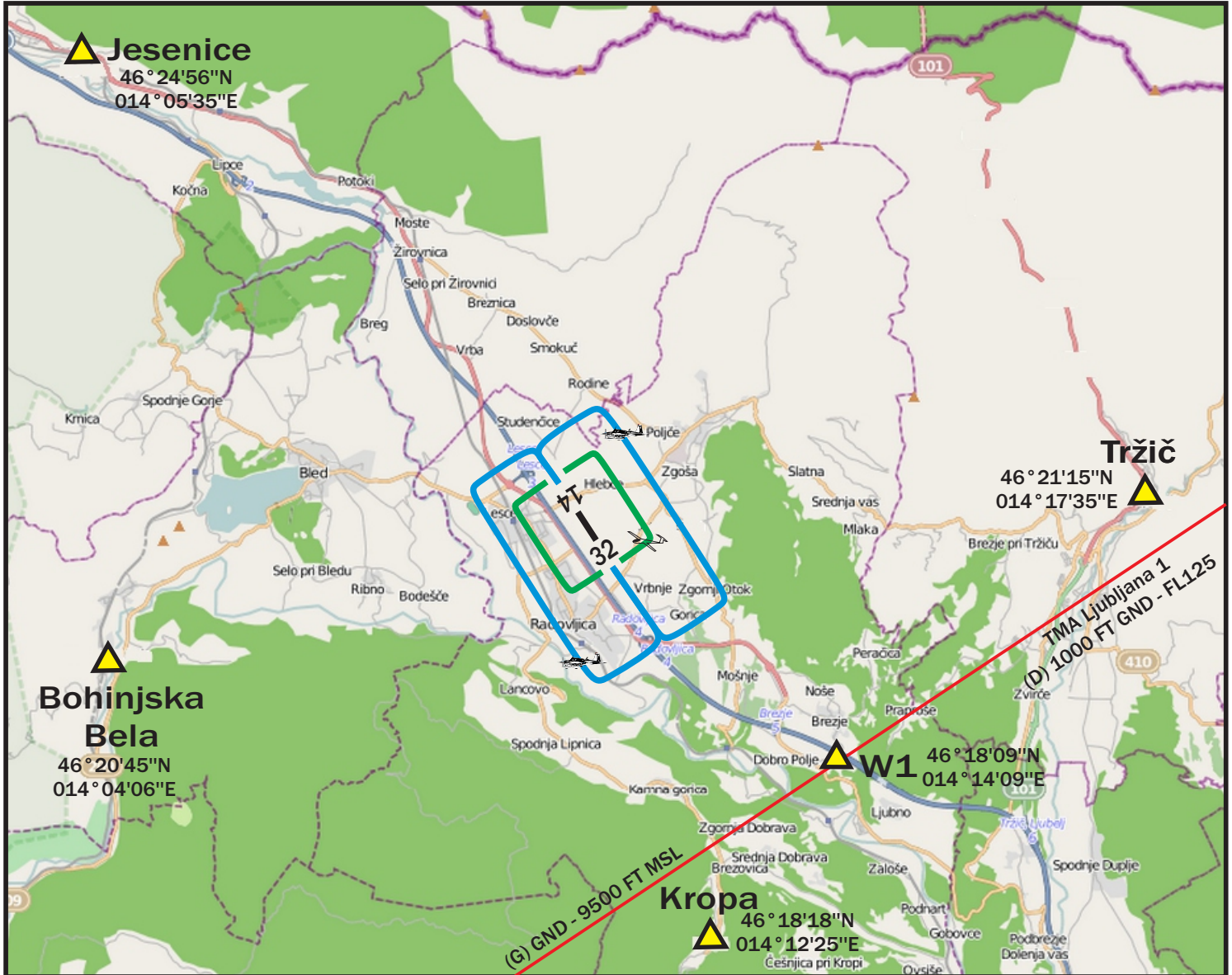
LESCE

FIS Ljubljana: 118.480 MHz




ARP: 46° 21'23"N 14° 10'28"E

G class airspace = GND - 9500 FT MSL

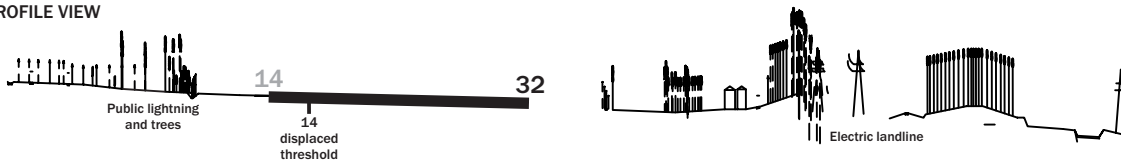
SLOVENIA



Obstacles near airport:
 Public lightning 320 m SE from threshold RWY 32.
 Trees and electric landline 1000 m SE from threshold RWY 32.
 Public lightning and trees 340 m before RWY 14 threshold.

-  Reporting points
-  Powered aircraft traffic circuit
-  Glider traffic circuit

PROFILE VIEW



Departure procedures (RWY 14):

After take-off maintain runway heading, turns may be commenced after passing highway petrol station.

Departure procedures (RWY 32):

After take-off maintain runway heading, after passing petrol station, join traffic pattern (1000 FT AGL).

Overflights of residential areas in the vicinity of the aerodrome should be avoided.
Simultaneous operations on both runways are prohibited.
Helicopter operations allowed NE of runway only.